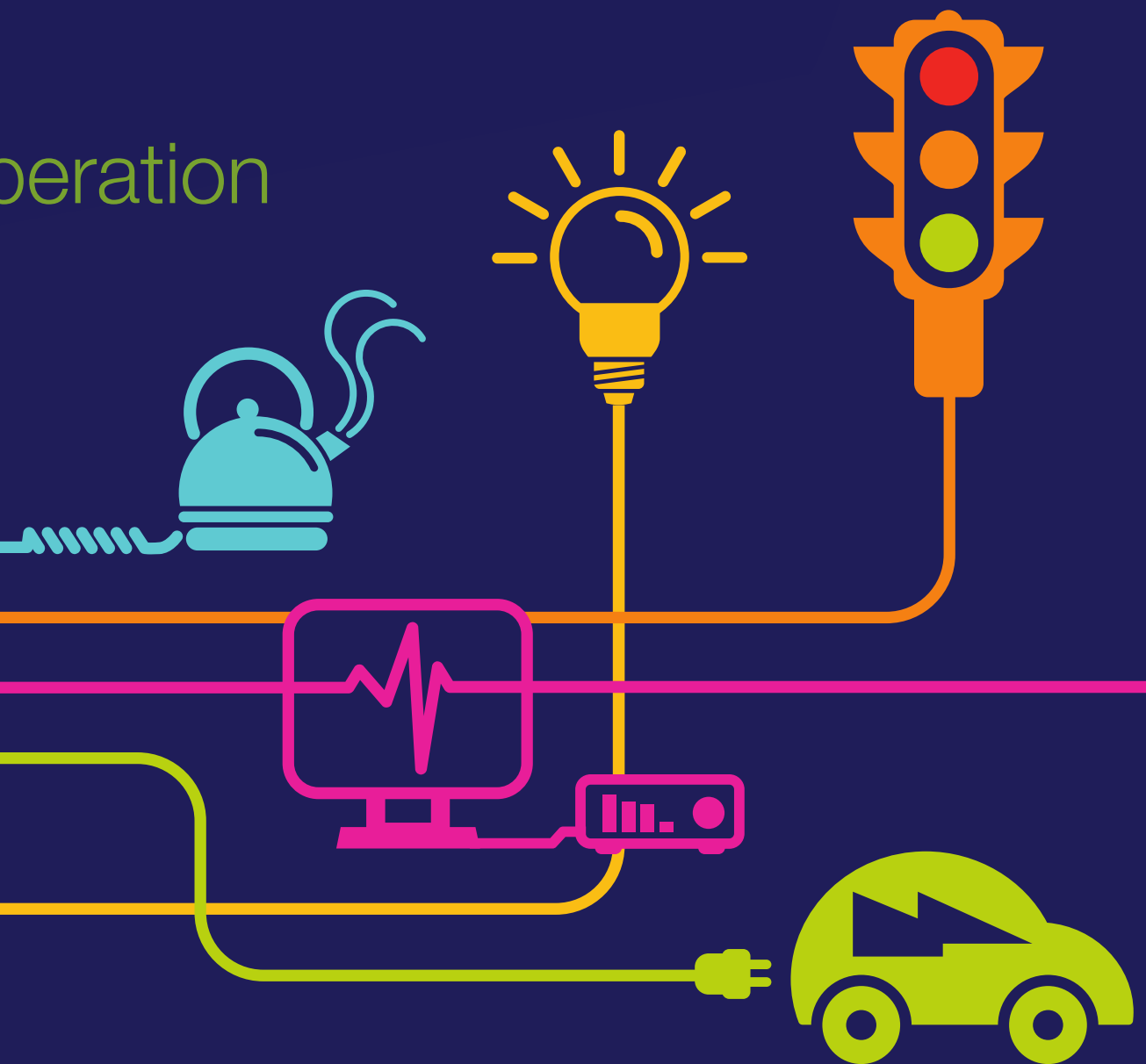


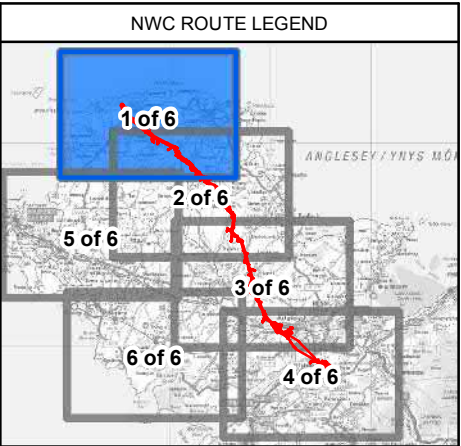
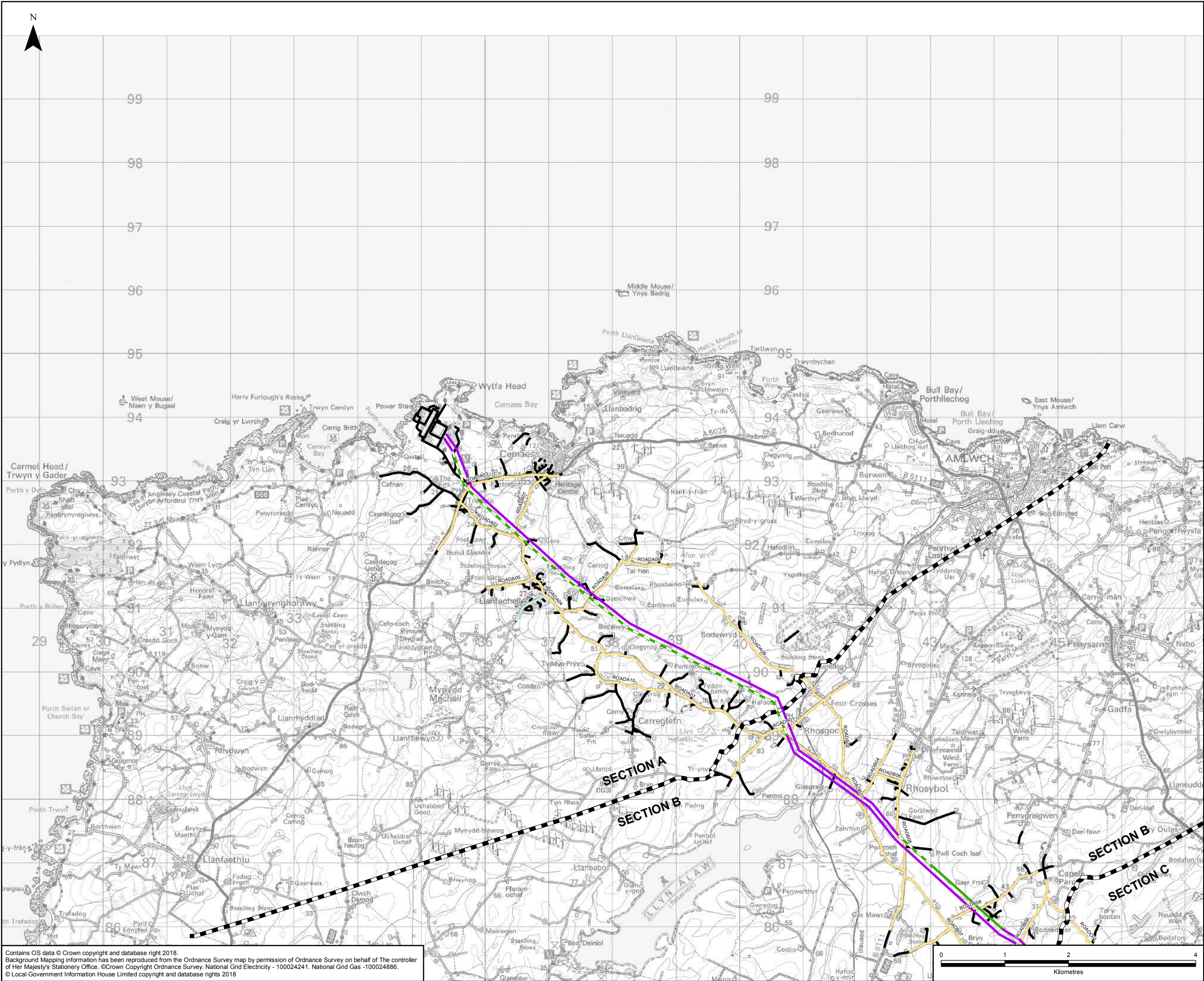
DOCUMENT 5.8.1.14

Effects on Roads and Rail During Operation Chapter 8 – Figure 14

National Grid (North Wales Connection Project)

*Regulation 5(2)(a) including (l) and (m) of the Infrastructure Planning
(Applications: Prescribed Forms and Procedure) Regulations 2009*



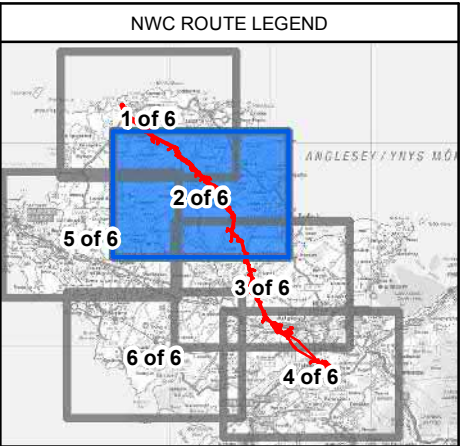
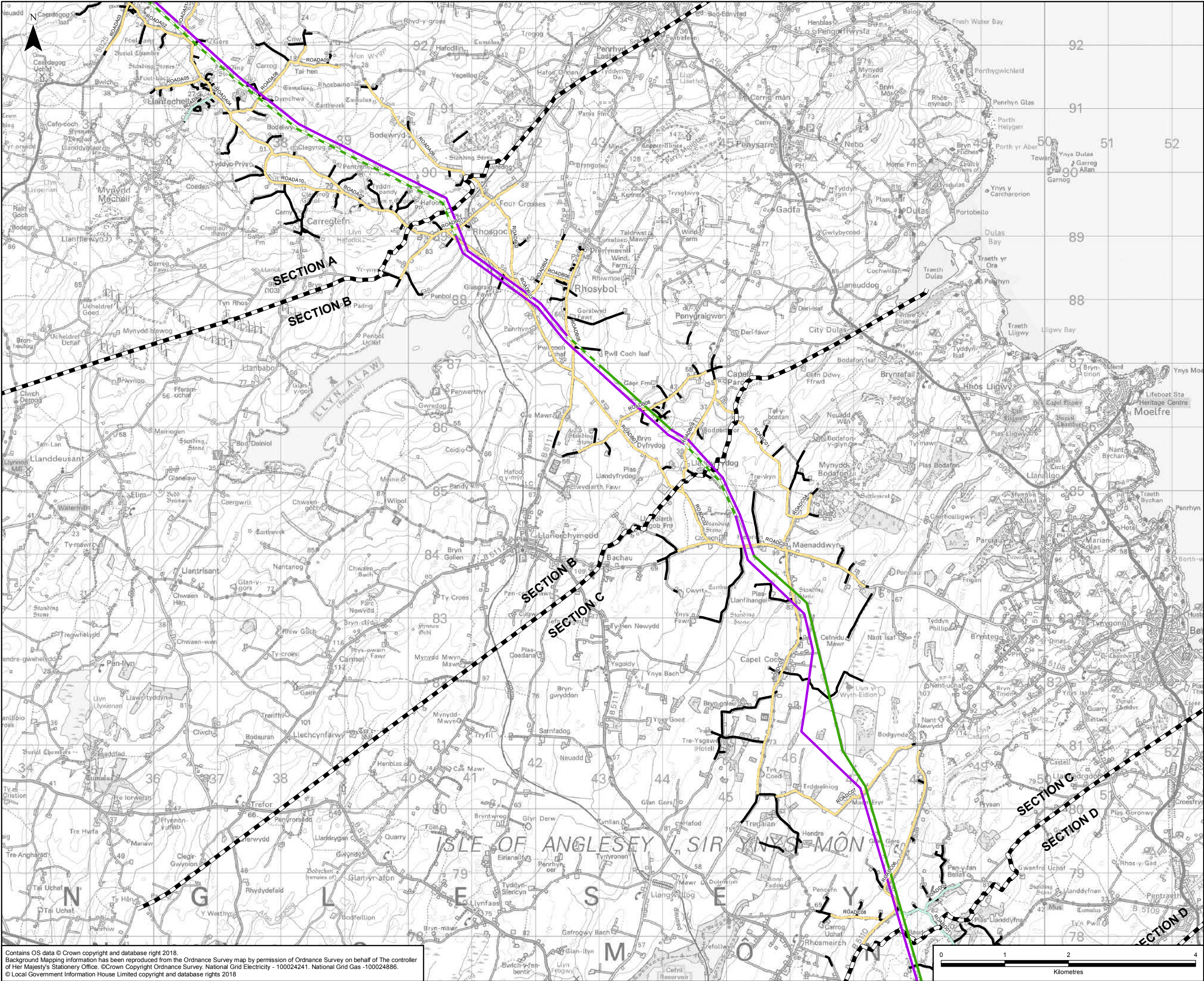


LEGEND	
	SECTION OUTLINES
	NEW OVERHEAD LINE
	EXISTING OVERHEAD LINE TO BE REMOVED
	EXISTING OVERHEAD LINE TO BE MODIFIED
	EXISTING OVERHEAD LINE NOT AFFECTED
SIGNIFICANCE OF EFFECT ON VIEWS FROM ROADS	
	MODERATE ADVERSE
	MINOR ADVERSE
	NEGLECTIBLE
	NO EFFECT
SIGNIFICANCE OF EFFECT ON VIEWS FROM RAILWAY	
	NEGLECTIBLE

Contains OS data © Crown copyright and database right 2018.
Background Mapping Information has been reproduced from the Ordnance Survey map by permission of Ordnance Survey on behalf of The controller of Her Majesty's Stationery Office. © Crown Copyright Ordnance Survey, National Grid Electricity - 100024241. National Grid Gas - 100024886.
© Local Government Information House Limited copyright and database rights 2018

Document Path: \\ukmcr1fp002\ukmcr1fp002-v1\ie\Proposal\3512\North Wales Connection - NG\GIS\02 Maps\Visual_ES Figs_DCO 2018\VIS_8-14_ROADS_AND_RAIL_OPERATION_PlanSeries_20180817_JF.mxd

A	17/08/2018	ENVIRONMENTAL STATEMENT	JB	HJ	SG
Rev	Date	Description	GIS	Chk	App
Scheme: NORTH WALES CONNECTION PROJECT					
Document Number: 5.8.1.14					
Document Title: FIGURE 8.14 EFFECTS ON ROADS AND RAIL DURING OPERATION SECTION A & B					
Creator:	Date:	Checker:	Date:	Approver:	Date:
JB	17/08/2018	HJ	17/08/2018	SG	17/08/2018
Document Type:	Scale:	Format:	Sheets:	Rev:	
FIGURE	1:55,000	A3	1 of 6	A	

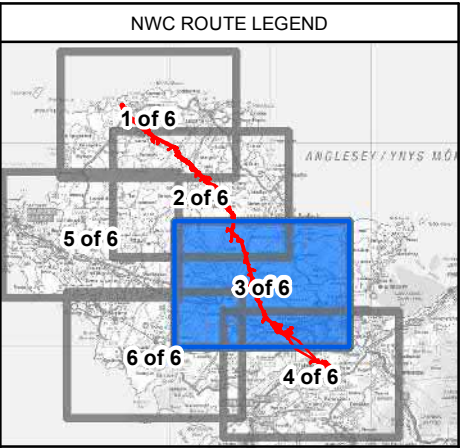
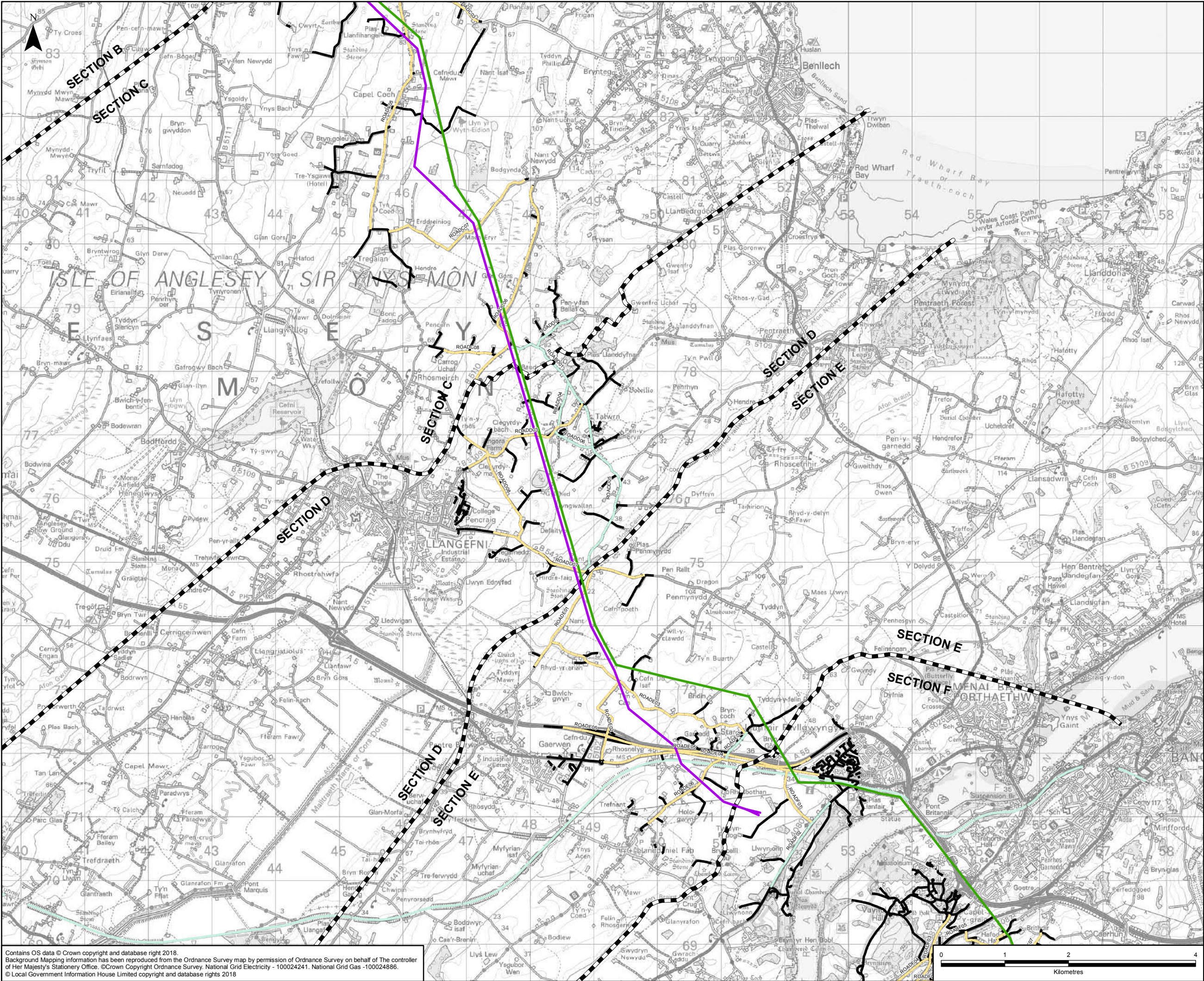


LEGEND	
	SECTION OUTLINES
	NEW OVERHEAD LINE
	EXISTING OVERHEAD LINE TO BE REMOVED
	EXISTING OVERHEAD LINE TO BE MODIFIED
	EXISTING OVERHEAD LINE NOT AFFECTED
SIGNIFICANCE OF EFFECT ON VIEWS FROM ROADS	
	MODERATE ADVERSE
	MINOR ADVERSE
	NEGLECTIBLE
	NO EFFECT
SIGNIFICANCE OF EFFECT ON VIEWS FROM RAILWAY	
	NEGLECTIBLE

Contains OS data © Crown copyright and database right 2018.
Background Mapping Information has been reproduced from the Ordnance Survey map by permission of Ordnance Survey on behalf of The controller of Her Majesty's Stationery Office. © Crown Copyright Ordnance Survey, National Grid Electricity - 100024241. National Grid Gas - 100024886.
© Local Government Information House Limited copyright and database rights 2018

Document Path: \\ukmcr1fp002\ukmcr1fp002-v1\ie\Proposal\3512\North Wales Connection - NG\GIS\02 Maps\Visual_ES Figs_DCO 2018\VIS_8-14_ROADS_AND_RAIL_OPERATION_PlanSeries_20180817_JF.mxd

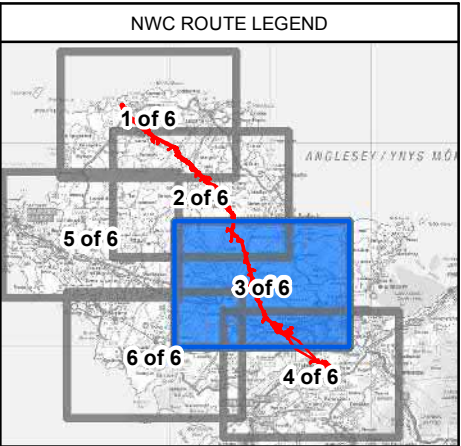
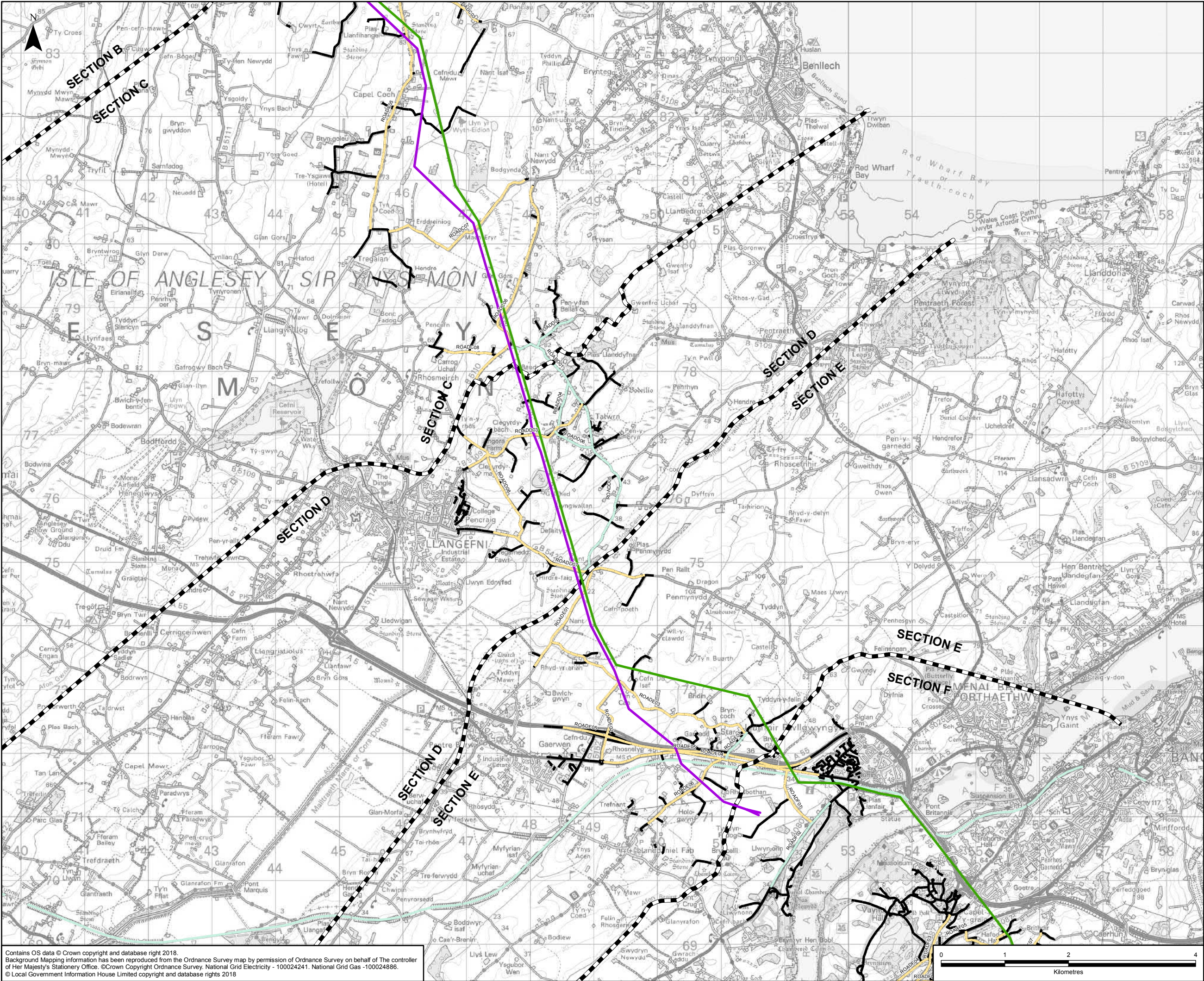
A	17/08/2018	ENVIRONMENTAL STATEMENT	JB	HJ	SG
Rev	Date	Description	GIS	Chk	App
Scheme: NORTH WALES CONNECTION PROJECT					
Document Number: 5.8.1.14					
Document Title: FIGURE 8.14 EFFECTS ON ROADS AND RAIL DURING OPERATION SECTION B & C OPTION B					
Creator:	Date:	Checker:	Date:	Approver:	Date:
JB	17/08/2018	HJ	17/08/2018	SG	17/08/2018
Document Type:	Scale:	Format:	Sheets:	Rev:	
FIGURE	1:55,000	A3	2 of 6 Option B	A	



LEGEND	
	SECTION OUTLINES
	NEW OVERHEAD LINE
	EXISTING OVERHEAD LINE TO BE REMOVED
	EXISTING OVERHEAD LINE TO BE MODIFIED
	EXISTING OVERHEAD LINE NOT AFFECTED
SIGNIFICANCE OF EFFECT ON VIEWS FROM ROADS	
	MODERATE ADVERSE
	MINOR ADVERSE
	NEGLECTIBLE
	NO EFFECT
SIGNIFICANCE OF EFFECT ON VIEWS FROM RAILWAY	
	NEGLECTIBLE

Contains OS data © Crown copyright and database right 2018.
Background Mapping Information has been reproduced from the Ordnance Survey map by permission of Ordnance Survey on behalf of The controller of Her Majesty's Stationery Office. © Crown Copyright Ordnance Survey, National Grid Electricity - 100024241. National Grid Gas - 100024886.
© Local Government Information House Limited copyright and database rights 2018

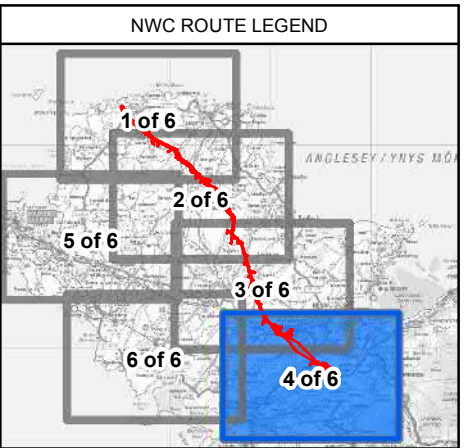
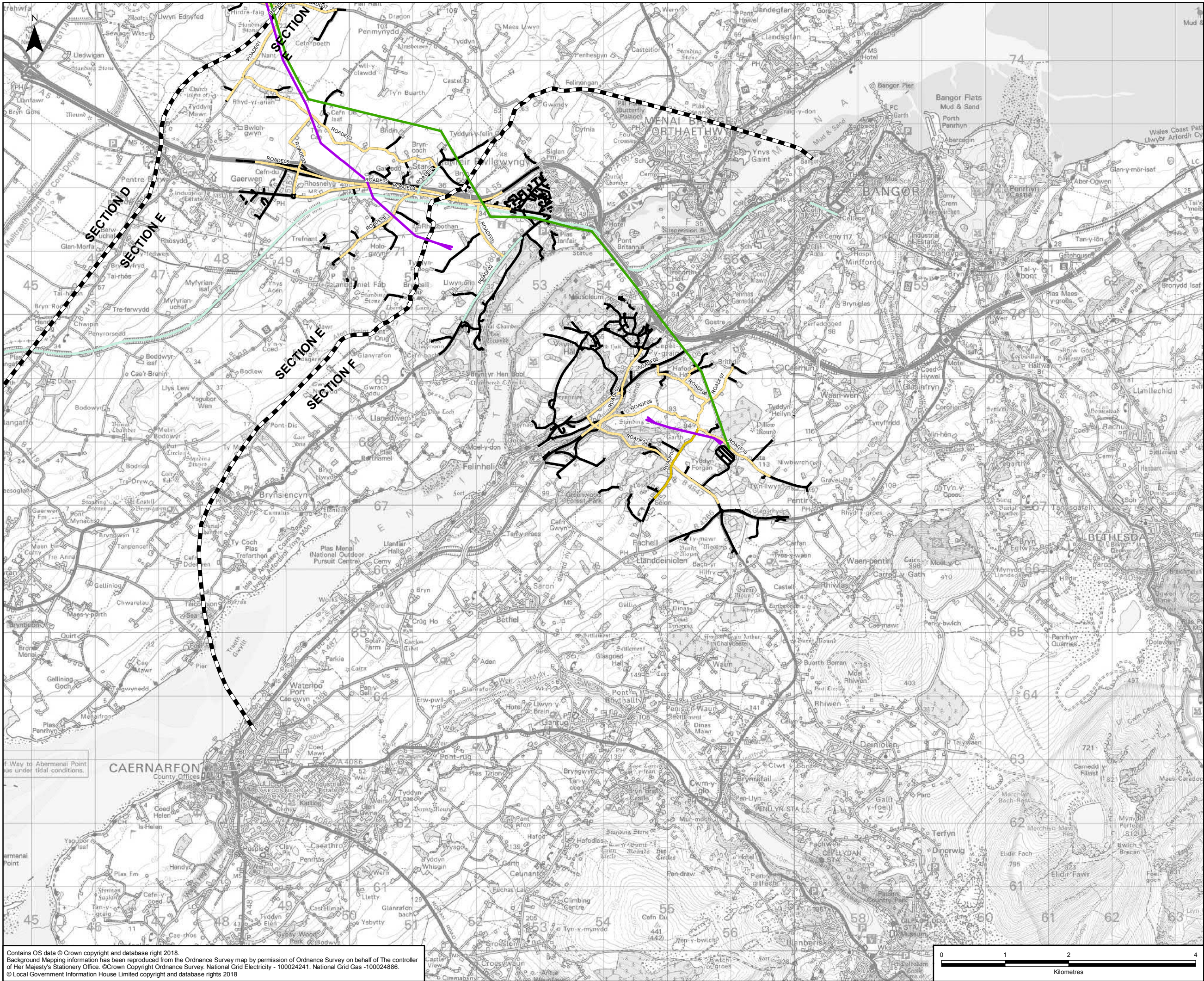
A	17/08/2018	ENVIRONMENTAL STATEMENT	JB	HJ	SG
Rev	Date	Description	GIS	Chk	App
Scheme: NORTH WALES CONNECTION PROJECT					
Document Number: 5.8.1.14					
Document Title: FIGURE 8.14 EFFECTS ON ROADS AND RAIL DURING OPERATION SECTION C, D & E OPTION A					
Creator:	Date:	Checker:	Date:	Approver:	Date:
JB	17/08/2018	HJ	17/08/2018	SG	17/08/2018
Document Type:	Scale:	Format:	Sheets:	Rev:	
FIGURE	1:55,000	A3	3 of 6 Option A	A	



LEGEND	
	SECTION OUTLINES
	NEW OVERHEAD LINE
	EXISTING OVERHEAD LINE TO BE REMOVED
	EXISTING OVERHEAD LINE TO BE MODIFIED
	EXISTING OVERHEAD LINE NOT AFFECTED
SIGNIFICANCE OF EFFECT ON VIEWS FROM ROADS	
	MODERATE ADVERSE
	MINOR ADVERSE
	NEGLECTIBLE
	NO EFFECT
SIGNIFICANCE OF EFFECT ON VIEWS FROM RAILWAY	
	NEGLECTIBLE

Contains OS data © Crown copyright and database right 2018.
Background Mapping Information has been reproduced from the Ordnance Survey map by permission of Ordnance Survey on behalf of The controller of Her Majesty's Stationery Office. © Crown Copyright Ordnance Survey, National Grid Electricity - 100024241. National Grid Gas - 100024886.
© Local Government Information House Limited copyright and database rights 2018

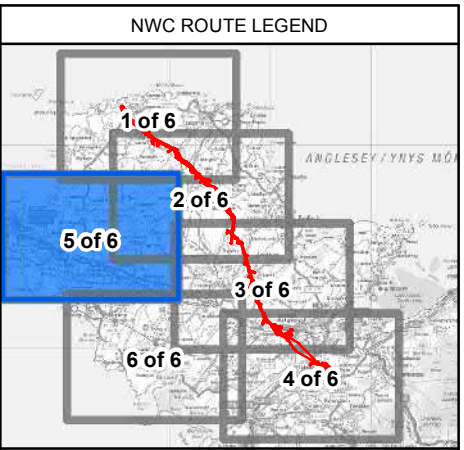
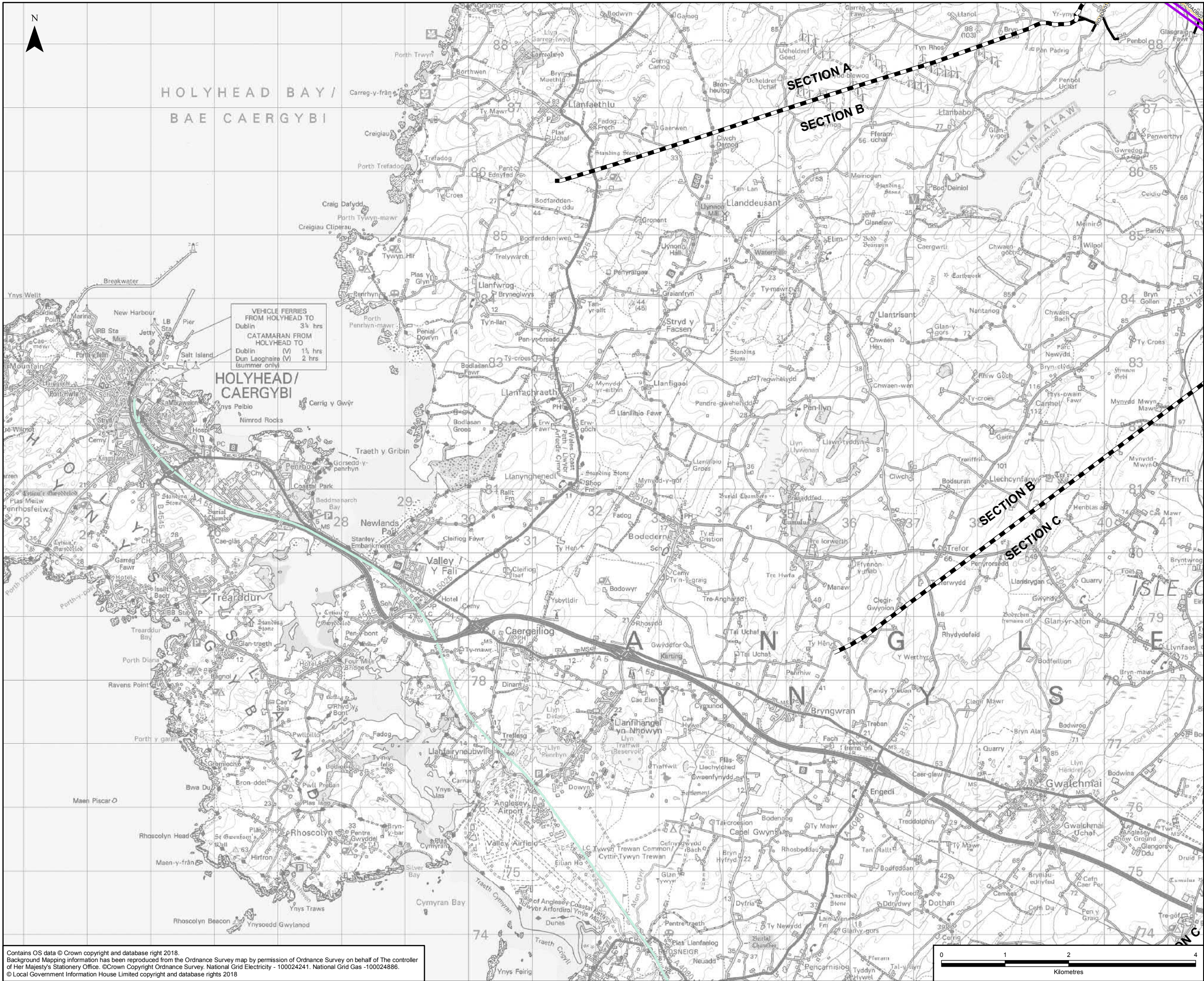
A	17/08/2018	ENVIRONMENTAL STATEMENT	JB	HJ	SG
Rev	Date	Description	GIS	Chk	App
Scheme: NORTH WALES CONNECTION PROJECT					
Document Number: 5.8.1.14					
Document Title: FIGURE 8.14 EFFECTS ON ROADS AND RAIL DURING OPERATION SECTION C, D & E OPTION B					
Creator:	Date:	Checker:	Date:	Approver:	Date:
JB	17/08/2018	HJ	17/08/2018	SG	17/08/2018
Document Type:	Scale:	Format:	Sheets:	Rev:	
FIGURE	1:55,000	A3	3 of 6 Option B	A	



LEGEND				
SECTION OUTLINES				
NEW OVERHEAD LINE				
EXISTING OVERHEAD LINE TO BE REMOVED				
EXISTING OVERHEAD LINE TO BE MODIFIED				
EXISTING OVERHEAD LINE NOT AFFECTED				
SIGNIFICANCE OF EFFECT ON VIEWS FROM ROADS				
MODERATE ADVERSE				
MINOR ADVERSE				
NEGLECTIBLE				
NO EFFECT				
SIGNIFICANCE OF EFFECT ON VIEWS FROM RAILWAY				
NEGLECTIBLE				

Contains OS data © Crown copyright and database right 2018.
Background Mapping Information has been reproduced from the Ordnance Survey map by permission of Ordnance Survey on behalf of The controller of Her Majesty's Stationery Office. © Crown Copyright Ordnance Survey, National Grid Gas - 100024241. National Grid Gas - 100024246.
© Local Government Information House Limited copyright and database rights 2018

A	17/08/2018	ENVIRONMENTAL STATEMENT	JB	HJ	SG
Rev	Date	Description	GIS	Chk	App
nationalgrid					
Scheme: NORTH WALES CONNECTION PROJECT					
Document Number: 5.8.1.14					
Document Title: FIGURE 8.14 EFFECTS ON ROADS AND RAIL DURING OPERATION SECTION E & F					
Creator: JB	Date: 17/08/2018	Checker: HJ	Date: 17/08/2018	Approver: SG	Date: 17/08/2018
Document Type: FIGURE	Scale: 1:55,000	Format: A3	Sheets: 4 of 6	Rev: A	

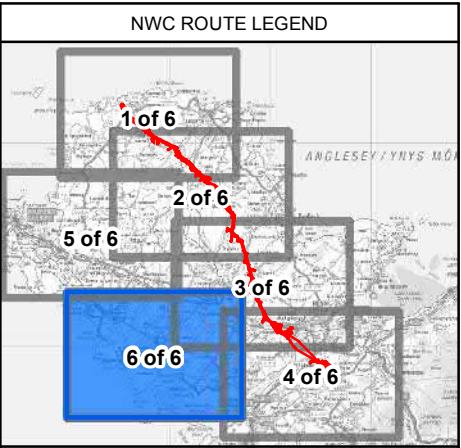
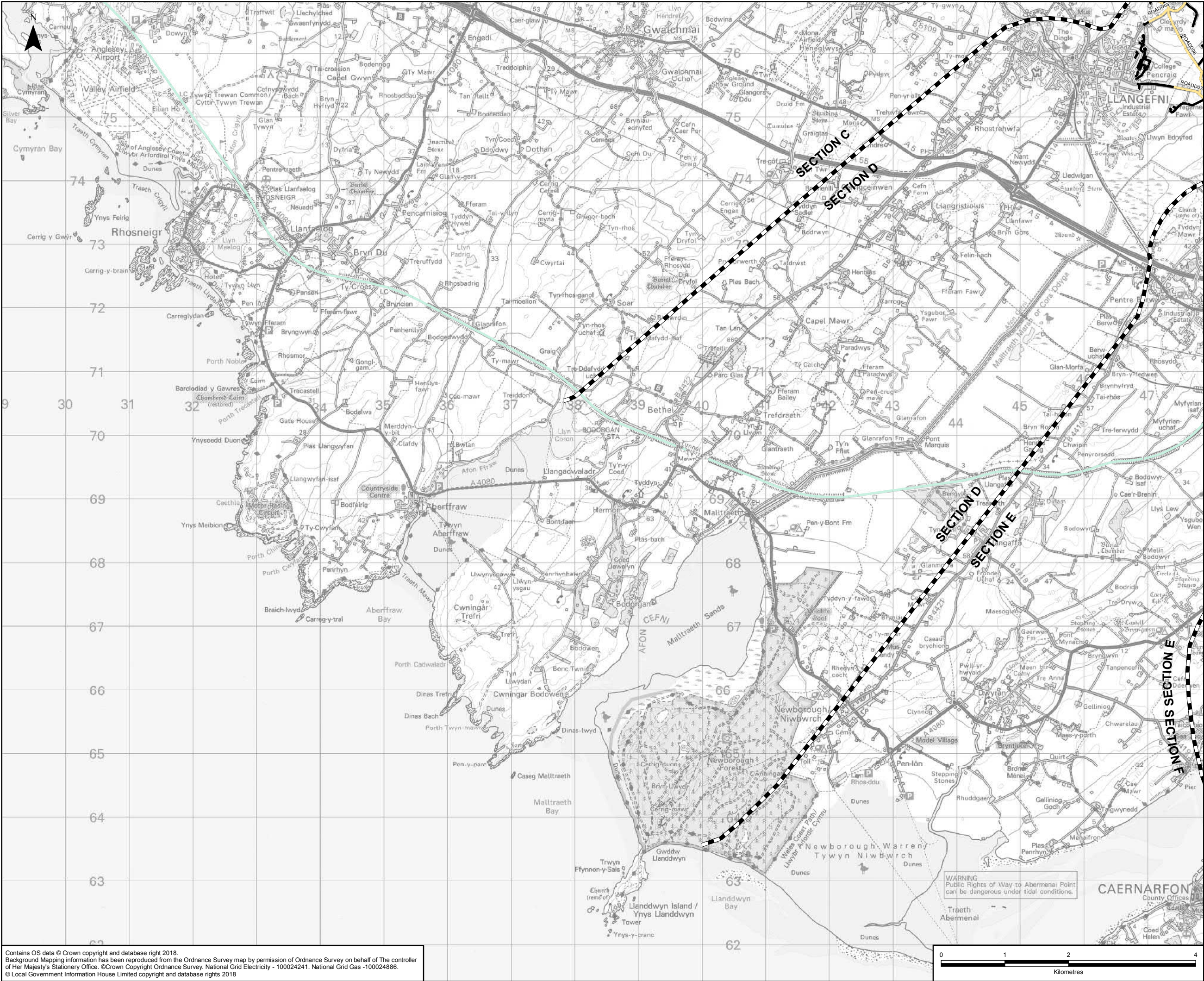


LEGEND	
	SECTION OUTLINES
	NEW OVERHEAD LINE
	EXISTING OVERHEAD LINE TO BE REMOVED
	EXISTING OVERHEAD LINE TO BE MODIFIED
	EXISTING OVERHEAD LINE NOT AFFECTED
SIGNIFICANCE OF EFFECT ON VIEWS FROM ROADS	
	MODERATE ADVERSE
	MINOR ADVERSE
	NEGLECTIBLE
	NO EFFECT
SIGNIFICANCE OF EFFECT ON VIEWS FROM RAILWAY	
	NEGLECTIBLE

Contains OS data © Crown copyright and database right 2018.
Background Mapping Information has been reproduced from the Ordnance Survey map by permission of Ordnance Survey on behalf of The controller of Her Majesty's Stationery Office. © Crown Copyright Ordnance Survey, National Grid Electricity - 100024241. National Grid Gas - 100024886.
© Local Government Information House Limited copyright and database rights 2018

Document Path: \\ukmcr1fp002\ukmcr1fp002-v1e\Proposal\3512\North Wales Connection - NG\GIS\02 Maps\Visual_ES Figs_DCO 2018\VIS_8-14_ROADS_AND_RAIL_OPERATION_PlanSeries_20180817_JF.mxd

A	17/08/2018	ENVIRONMENTAL STATEMENT	JB	HJ	SG
Rev	Date	Description	GIS	Chk	App
Scheme: NORTH WALES CONNECTION PROJECT					
Document Number: 5.8.1.14					
Document Title: FIGURE 8.14 EFFECTS ON ROADS AND RAIL DURING OPERATION SECTION B & C					
Creator: JB	Date: 17/08/2018	Checker: HJ	Date: 17/08/2018	Approver: SG	Date: 17/08/2018
Document Type: FIGURE	Scale: 1:55,000	Format: A3	Sheets: 5 of 6	Rev: A	



- LEGEND**
- SECTION OUTLINES
 - NEW OVERHEAD LINE
 - EXISTING OVERHEAD LINE TO BE REMOVED
 - EXISTING OVERHEAD LINE TO BE MODIFIED
 - EXISTING OVERHEAD LINE NOT AFFECTED
 - SIGNIFICANCE OF EFFECT ON VIEWS FROM ROADS
 - MODERATE ADVERSE
 - MINOR ADVERSE
 - NEGLECTIBLE
 - NO EFFECT
 - SIGNIFICANCE OF EFFECT ON VIEWS FROM RAILWAY
 - NEGLECTIBLE

A	17/08/2018	ENVIRONMENTAL STATEMENT	JB	HJ	SG
Rev	Date	Description	GIS	Chk	App

nationalgrid

Scheme: NORTH WALES CONNECTION PROJECT

Document Number: 5.8.1.14

Document Title: FIGURE 8.14
EFFECTS ON ROADS AND RAIL DURING OPERATION
SECTION C, D & E

Creator: JB	Date: 17/08/2018	Checker: HJ	Date: 17/08/2018	Approver: SG	Date: 17/08/2018
Document Type: FIGURE	Scale: 1:55,000	Format: A3	Sheets: 6 of 6	Rev: A	

Contains OS data © Crown copyright and database right 2018.
Background Mapping Information has been reproduced from the Ordnance Survey map by permission of Ordnance Survey on behalf of The controller of Her Majesty's Stationery Office. © Crown Copyright Ordnance Survey. National Grid Electricity - 100024241. National Grid Gas - 100024886.
© Local Government Information House Limited copyright and database rights 2018